















CAROLINE COUNTY, MARYLAND LAND PRESERVATION & CONSERVATION AREAS

Preservation Goal: 135,000 Acres

Total Preserved Acentage: 54,681 Acres

-  State Primary Highways
-  Local Roads Streets
-  State Secondary Highways

-  Incorporated Boundary
-  Agricultural Preservation Easements
-  State
-  County
-  Municipal
-  Private Land Preservation
-  Rural Legacy Easements (RLE)
-  Potential RLE
-  Maryland Environmental Trust (MET)
-  Transferable Development Rights (TDR) Sending
-  Priority Preservation Area

Prepared by Caroline County
Department of Planning and Codes
January 2023

